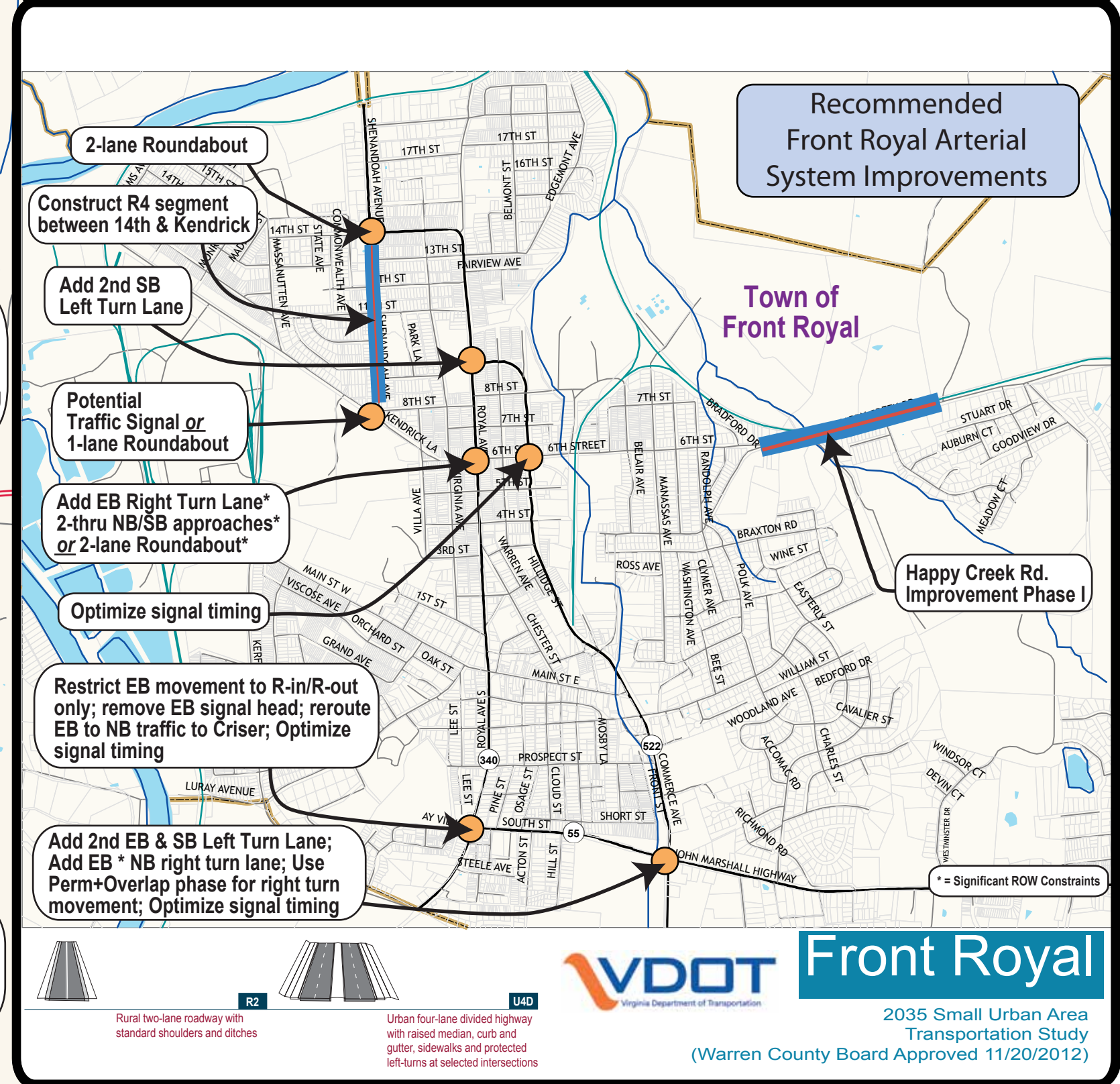
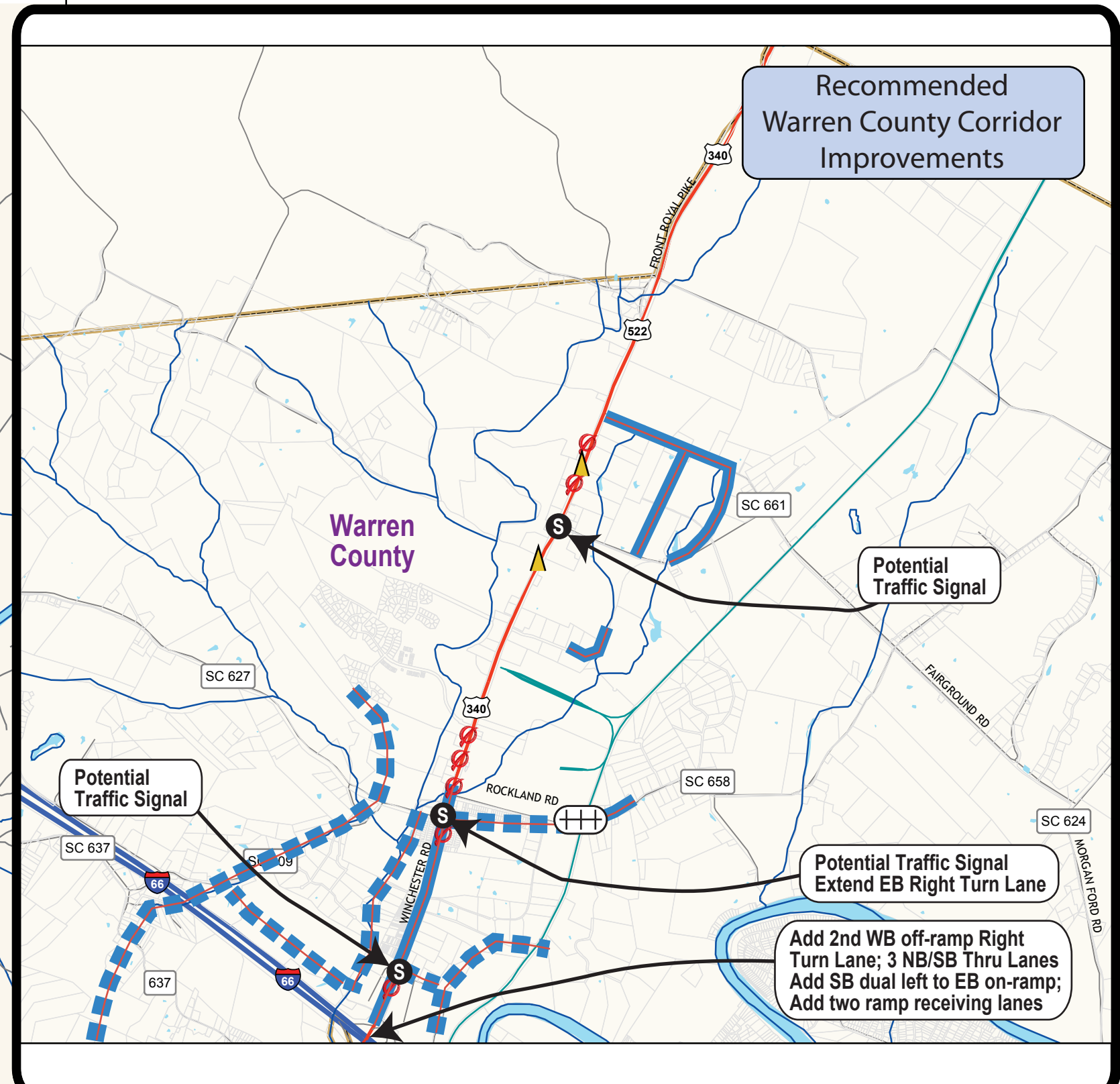
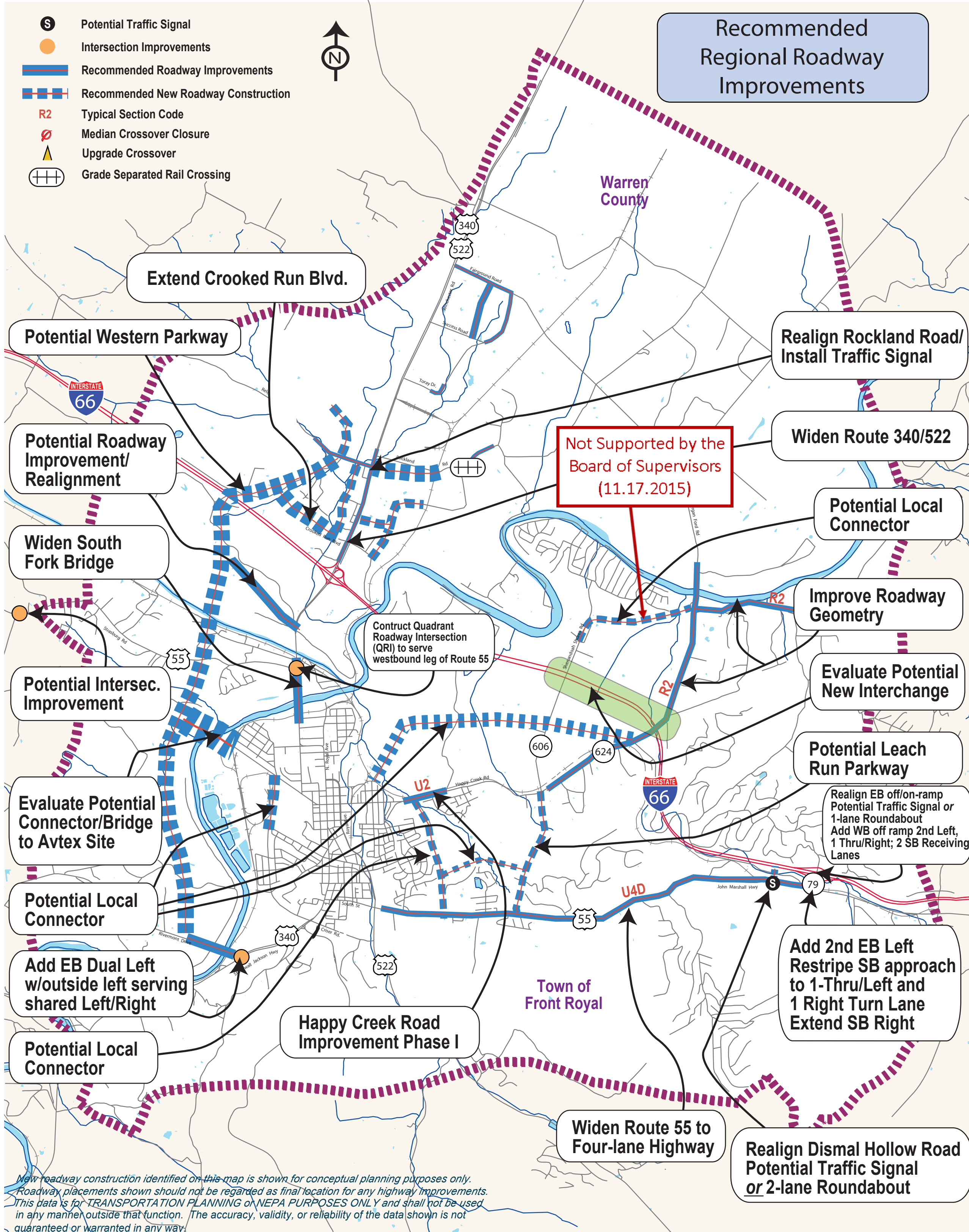


- Potential Traffic Signal
- Intersection Improvements
- Recommended Roadway Improvements
- Recommended New Roadway Construction
- Typical Section Code
- Median Crossover Closure
- Upgrade Crossover
- Grade Separated Rail Crossing



Recommended Regional Roadway Improvements



New roadway construction identified on this map is shown for conceptual planning purposes only. Roadway placements shown should not be regarded as final location for any highway improvements. This data is for TRANSPORTATION PLANNING or NEPA PURPOSES ONLY and shall not be used in any manner outside that function. The accuracy, validity, or reliability of the data shown is not guaranteed or warranted in any way.